

PUBLIC PATH EXTINGUISHMENT ORDER
IN THE BOROUGH OF SWALE
HIGHWAYS ACT 1980
THE KENT COUNTY COUNCIL
(PUBLIC FOOTPATH ZF5 (PARTS) FAVERSHAM)
PUBLIC PATH EXTINGUISHMENT ORDER 2016

This Order is made by the Kent County Council under Section 118 of the Highways Act 1980 ("the 1980 Act") because it appears to the authority that the public footpath described in paragraph 1 below is not needed for public use.

Swale Borough Council has been consulted as required by Section 120 (2) of the 1980 Act.

BY THIS ORDER :-

1. The public right of way over the land situate at Faversham and shown by continuous bold lines on the map attached to this Order and described in the schedule to this Order shall be extinguished after 365 days from the date of confirmation of this Order.

GIVEN UNDER THE SEAL OF THE KENT COUNTY COUNCIL THIS 13th DAY OF MAY IN THE YEAR TWO THOUSAND AND SIXTEEN.

**THE COMMON SEAL OF
THE KENT COUNTY COUNCIL
was hereto affixed in the presence of:-**

.....*J. Banner*.....
AUTHORISED SIGNATORY



615-2016

SCHEDULE

PART 1

DESCRIPTION OF ROUTE TO BE EXTINGUISHED

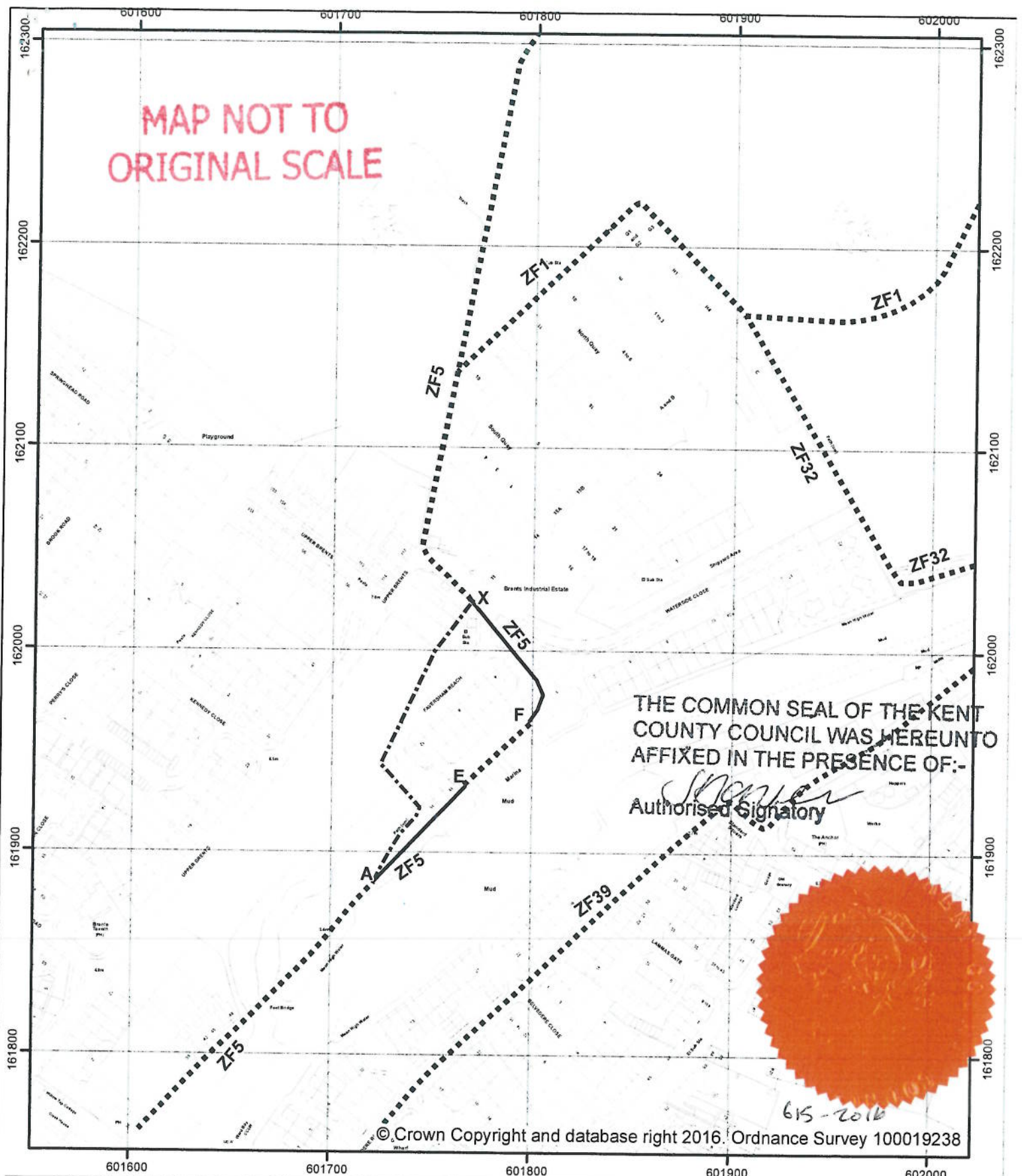
The entire width of that length of Public Footpath numbered ZF5 which commences at a point on the unaffected length of Public Footpath ZF5 at NGR TR 0172 6188 (Point A) and runs in a generally north easterly direction for approximately 65 metres to its connection with the unaffected length of Public Footpath ZF5 at NGR TR 0177 6193 (Point E). Between the Points A-E on the Order plan.

The entire width of that length of Public Footpath numbered ZF5 which commences at a point on the unaffected length of Public Footpath ZF5 at NGR TR 0180 6196 (Point F) and runs in a generally north north easterly, north north westerly then north westerly direction for approximately 72 metres to its connection with the unaffected length of Public Footpath ZF5 at NGR TR 0177 6202 (Point X). Between the Points F-X on the Order plan.

HIGHWAYS ACT 1980

**THE KENT COUNTY COUNCIL
(PUBLIC FOOTPATH ZF5 (PARTS) FAVERSHAM)
PUBLIC PATH EXTINGUISHMENT ORDER 2016**

MAP NOT TO ORIGINAL SCALE






THE COMMON SEAL OF THE KENT COUNTY COUNCIL WAS HEREUNTO AFFIXED IN THE PRESENCE OF:-

[Signature]
 Authorised Signatory



615-2016

© Crown Copyright and database right 2016. Ordnance Survey 100019238

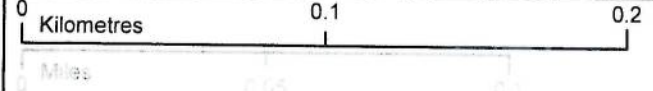
-  Lengths of ZF5 to be extinguished
-  Unaffected route
-  Other unaffected public highway

Highways Act 1980
The Kent County Council (Public Footpath ZF5 (parts) Faversham)
Public Path Extinguishment Order 2016.

Produced by the KCC Public Rights of Way and Access Service.
 Please note: this map extract is not a legal record of the alignment or existence of a public right of way. No measurements should be taken from it.



1:2,500



Created by:	NB	Issue Date:	11/05/2016
Checked by:	GR	Reference:	PROW/ZF5/EO

